

CERTIFICATE OF LOCATION OF GOVERNMENT CORNER

EAST QUARTER Corner of Section 13, Township 107, Range 40, 5TH P.M.

STATE OF MINNESOTA, County of MURRAY

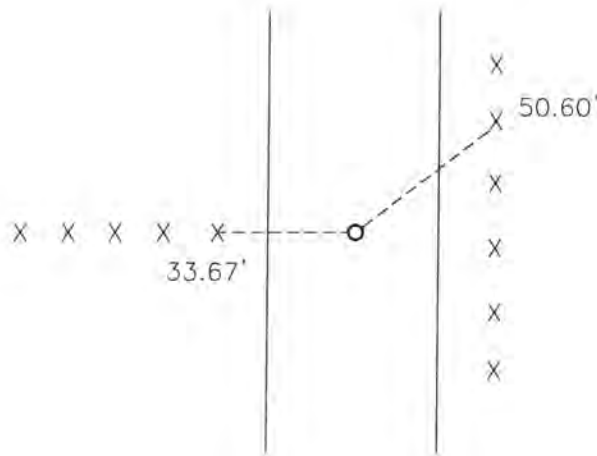
At the corner location shown on the sketch:

On 7/18/17 found a DNR monument

left monument as found, lowered monument, removed monument (explain)

On _____ placed a _____

SKETCH OF REFERENCE TIES



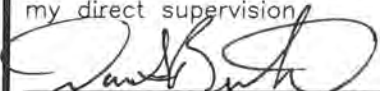
Minnesota State Plane Coordinate
System Murray County Datum
NAD83 (1996)

N: 181930.300
E: 548357.520

Nail and bottle cap in fence post NE 50.60'
Nail and disc in fence post West 33.67'

Statement of evidence relative to this corner location is on back of page.

I hereby certify that this document and the data contained herein was prepared by me or under my direct supervision


SIGNATURE

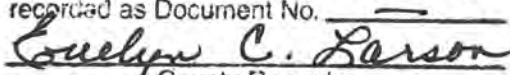
7/18/17
DATE

Registration No. 43844

- Land Surveyor, Professional Engineer
- County Surveyor, County Engineer

STATE OF MINNESOTA, }
COUNTY OF MURRAY, } ss.

I hereby certify that the within Instrument was filed in this office for record on the 12TH day of OCTOBER A.D. 20 17 at 11:00 o'clock A. M. and was duly recorded as Document No. _____


County Recorder

Statement of Evidence

In 1861, J.W. Myers did the original survey of the east line of the township.

In October, 1907, J.W. Woolstencraft shows the corner as found and being 2634 feet from the southeast corner of Section 13.

In 1964, The D.N.R. shows the corner as being 2632.44 feet from the southeast corner of Section 13 and at the intersection of the road and fence.

On July 2, 1985, The D.N.R. dug with a backhoe. They found a spike, nothing else. The spike was 2632.52 feet from the southeast corner of Section 13. They accepted the spike as the corner and replaced it with 1-1/4"x1-1/4"x20" perforated steel tube with aluminum cap stamped "D.N.R. SURVEY MARKER."

On July 18, 2017, Bueltel-Moseng Land Surveying found a D.N.R. Monument with aluminum cap stamped "D.N.R. SURVEY MARKER."